	PDT022 PADOVA FF.SS	Allegato "A"

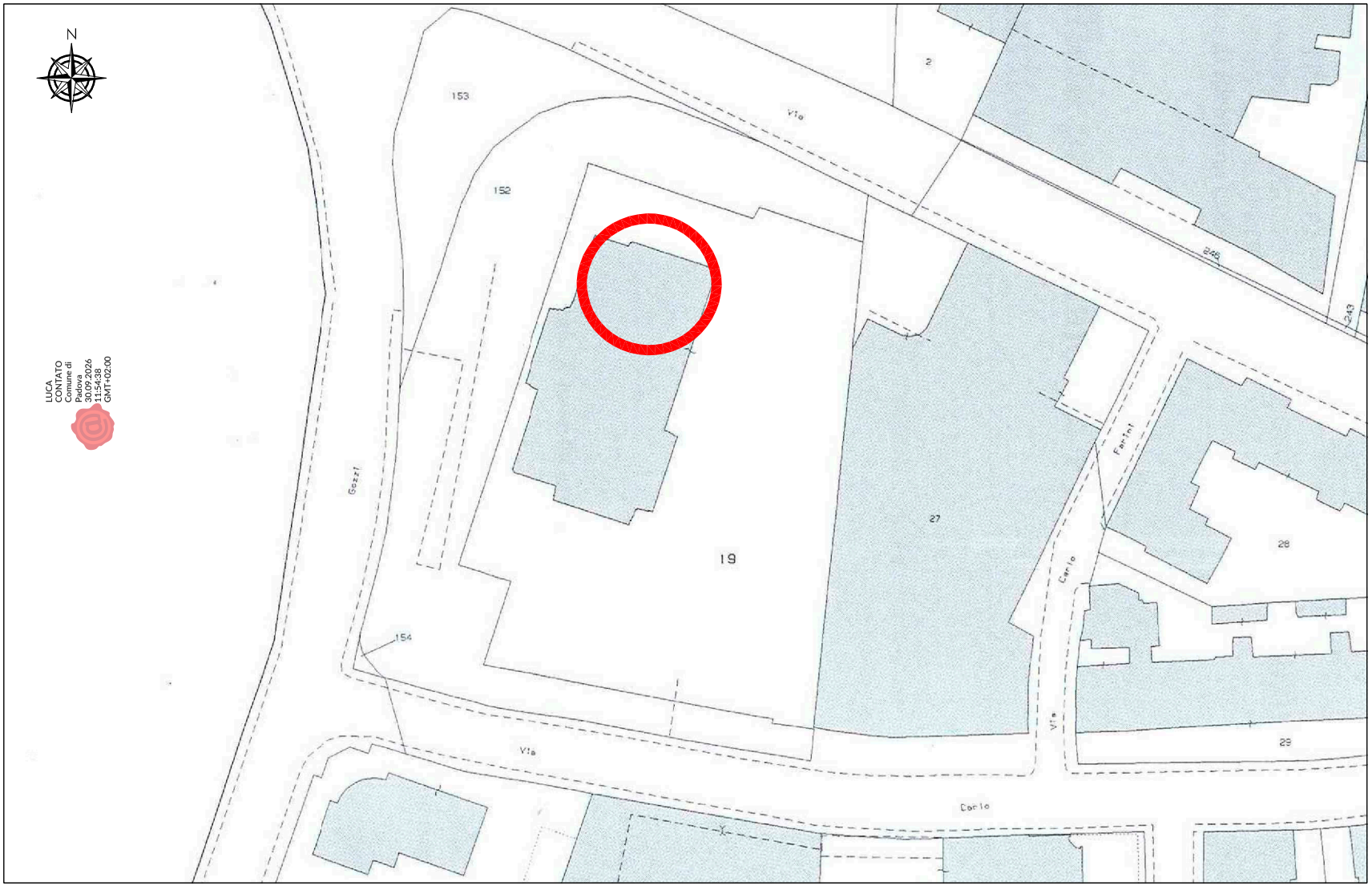

ESTRATTO CATASTALE scala 1:1000

Comune di PADOVA (PD)

Foglio 67 mappale 19 (porzione)

	PDT043 PD S.LAZZARO	Allegato "A"



ESTRATTO CATASTALE scala 1:2000

Comune di PADOVA (PD)

Foglio 56 mappale 693 (porzione)

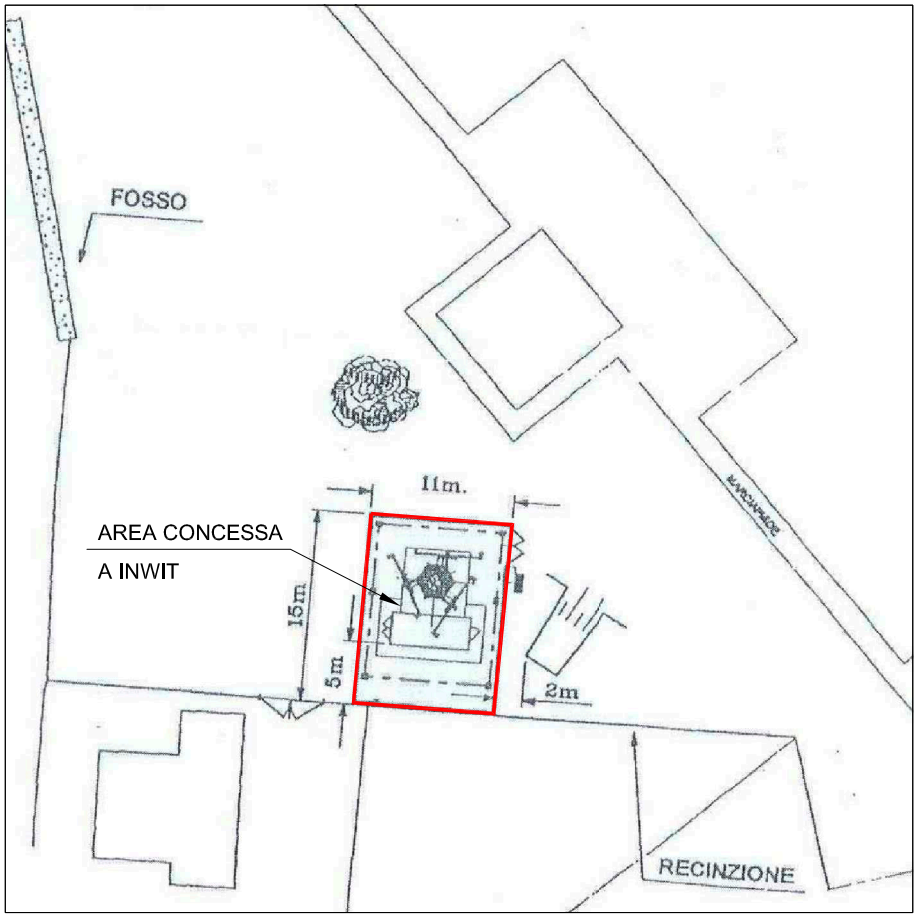

PIANTA GENERALE

	PDT044 PD GUIZZA	**Allegato "A"**



ESTRATTO CATASTALE scala 1:2000

Comune di PADOVA (PD)

Foglio 190 mappale 1091 (porzione)

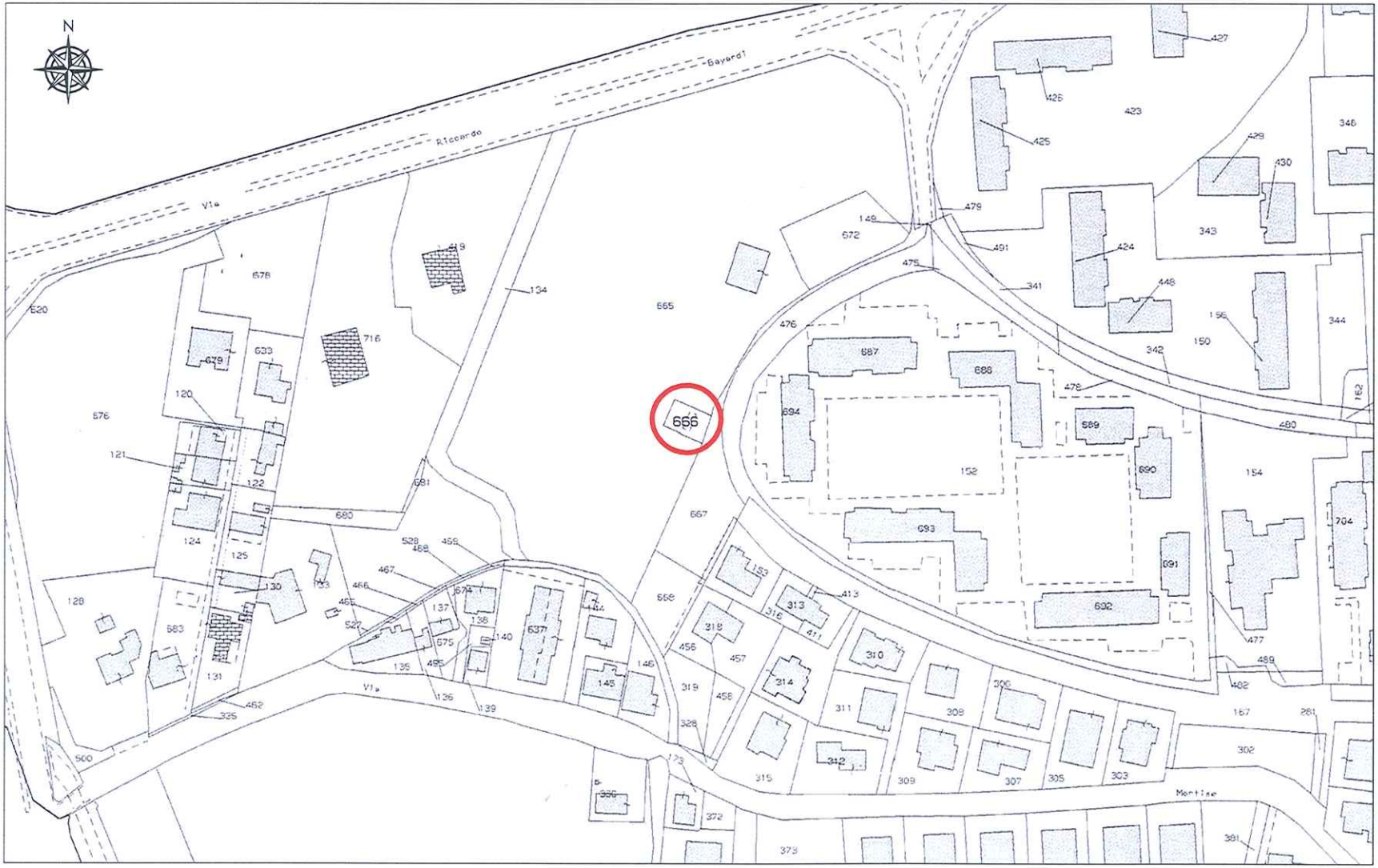

ESTRATTO CATASTALE scala 1:2000

Comune di PADOVA (PD)

Foglio 54 mappale 666

	PDT046 PD VOLTABAROZZO	**Allegato "A"**

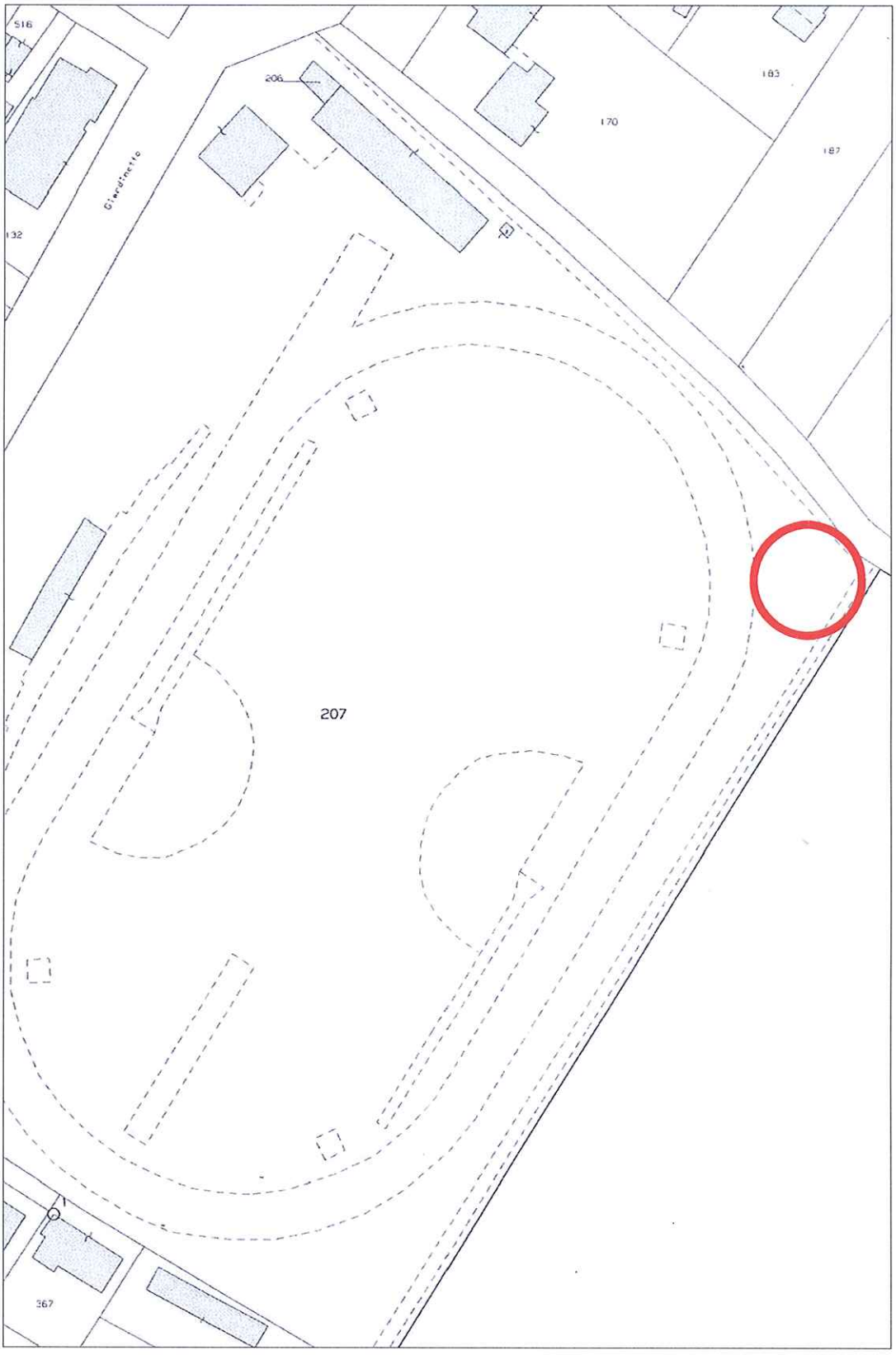

ESTRATTO CATASTALE scala 1:1000

Comune di PADOVA (PD)

Foglio 184 mappale 207 porzione

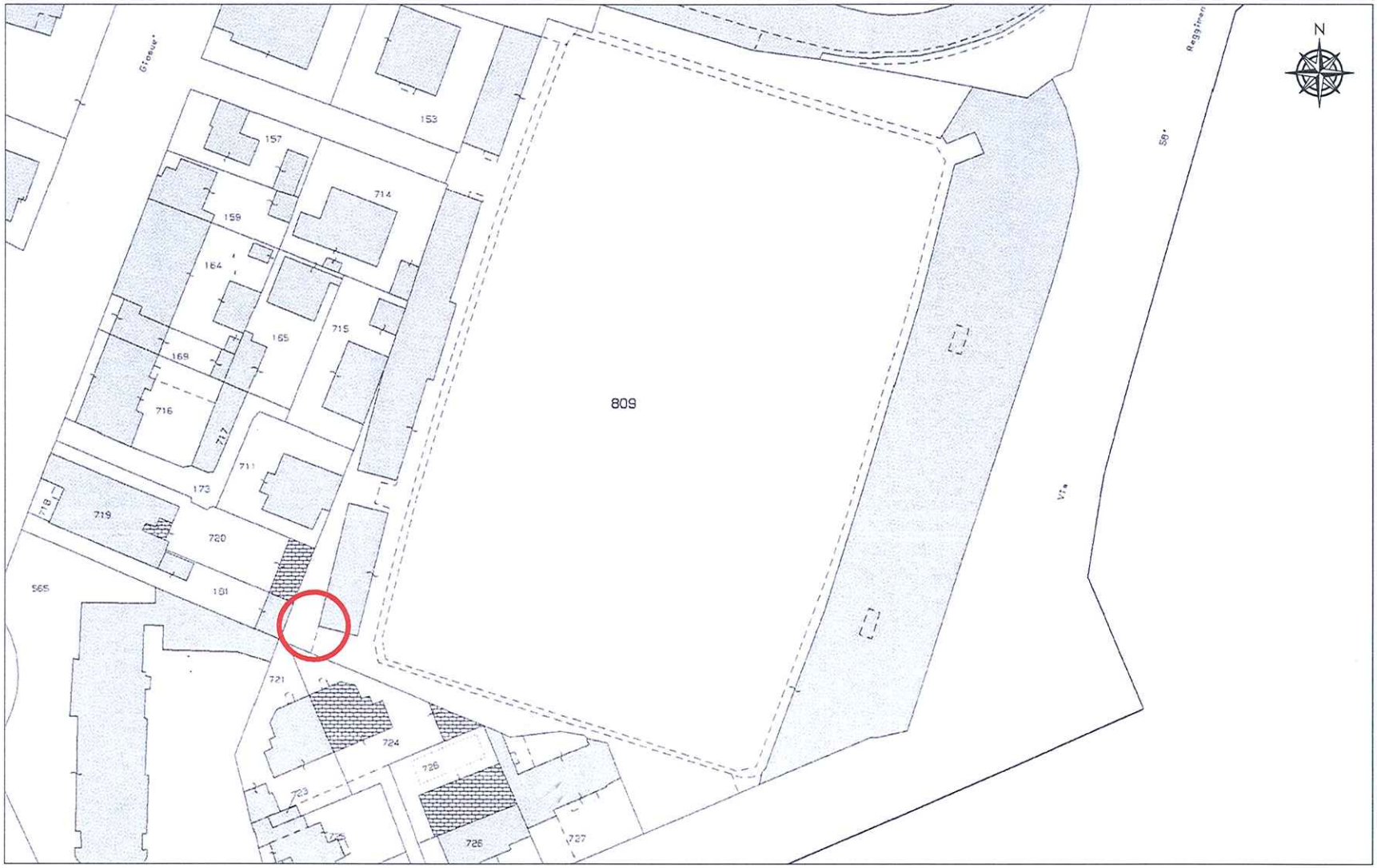

ESTRATTO CATASTALE scala 1:1000

Comune di PADOVA (PD)

Foglio 138 mappale 809 (porzione)

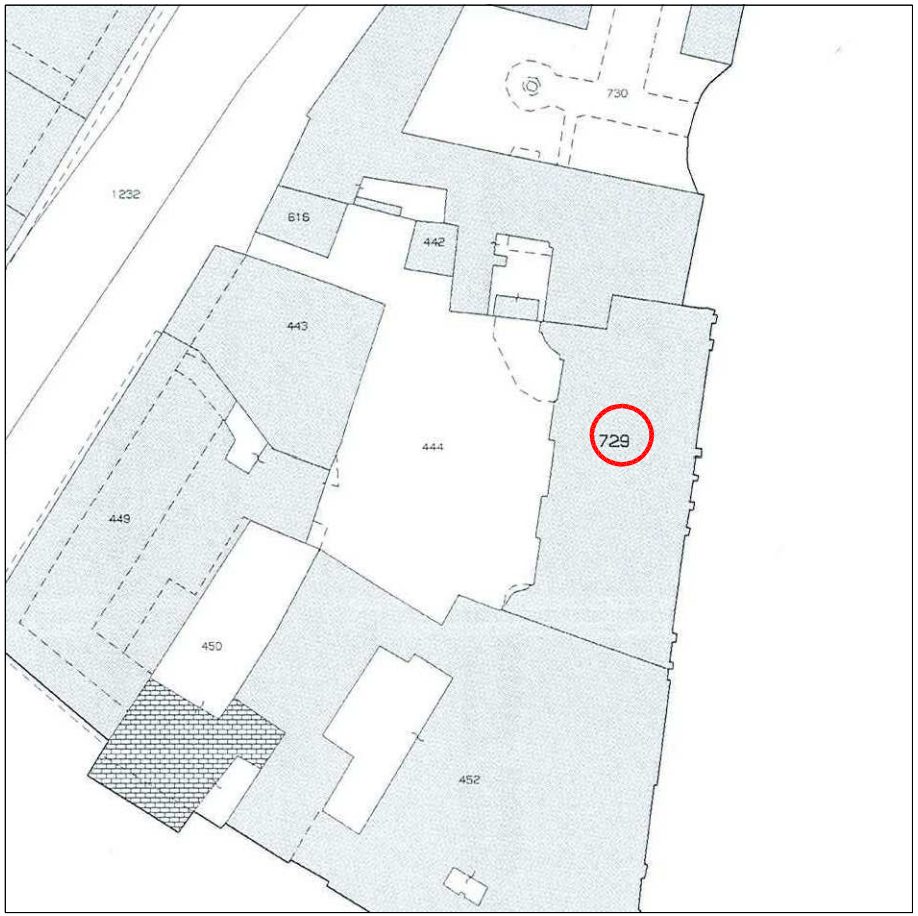

ESTRATTO CATASTALE scala 1:1000

Comune di PADOVA (PD)

Foglio 87 mappale 729 (porzione)

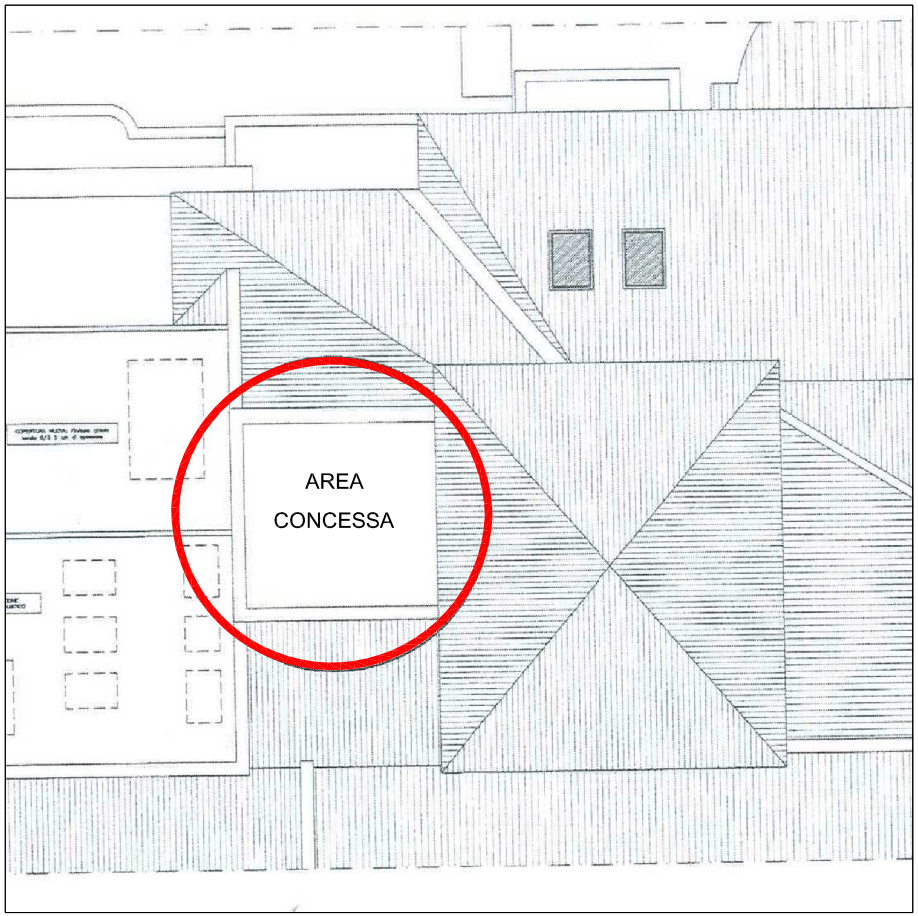

PIANTA COPERTURA

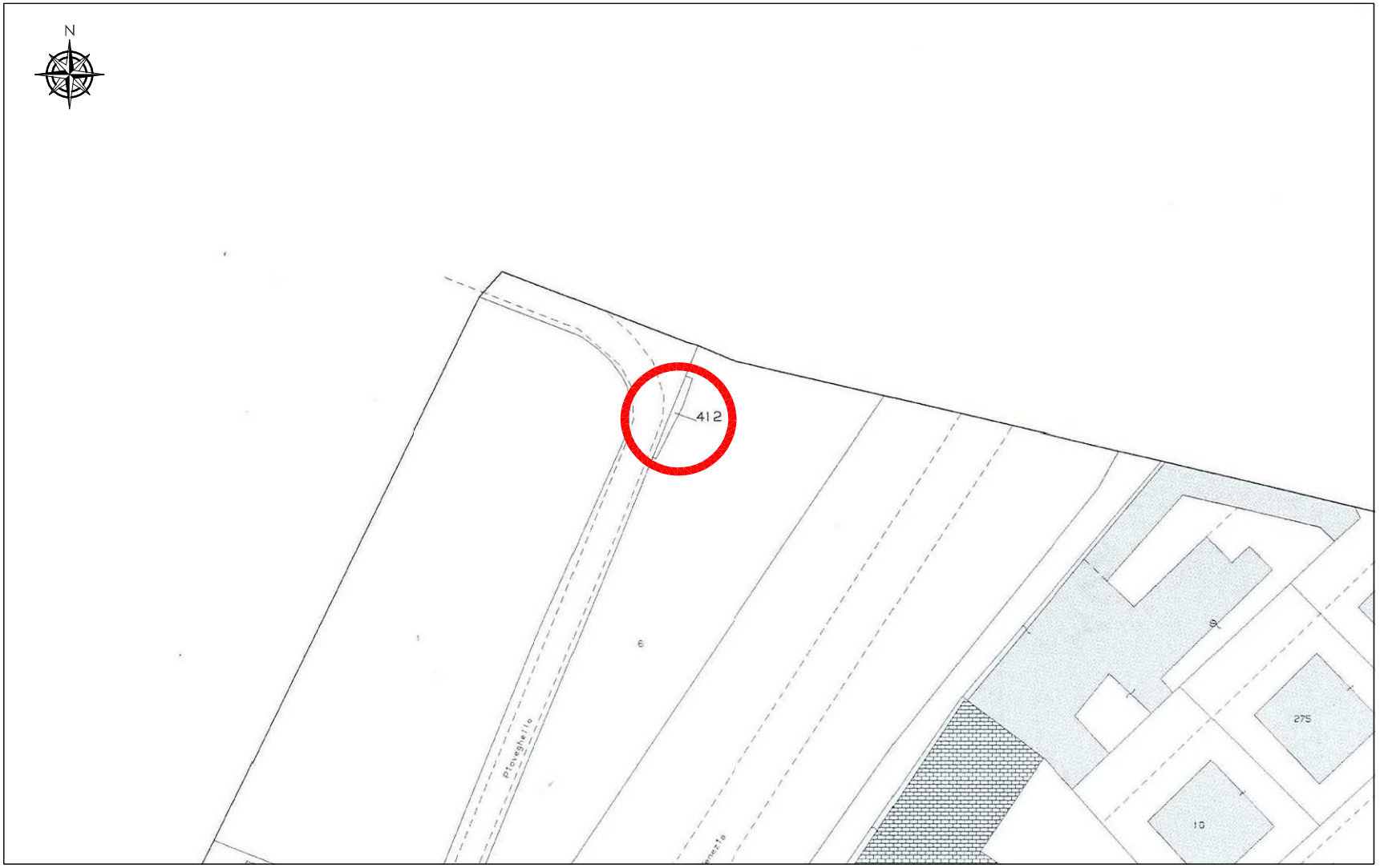

ESTRATTO CATASTALE scala 1:1000

Comune di PADOVA (PD)

Foglio 120 mappale 412

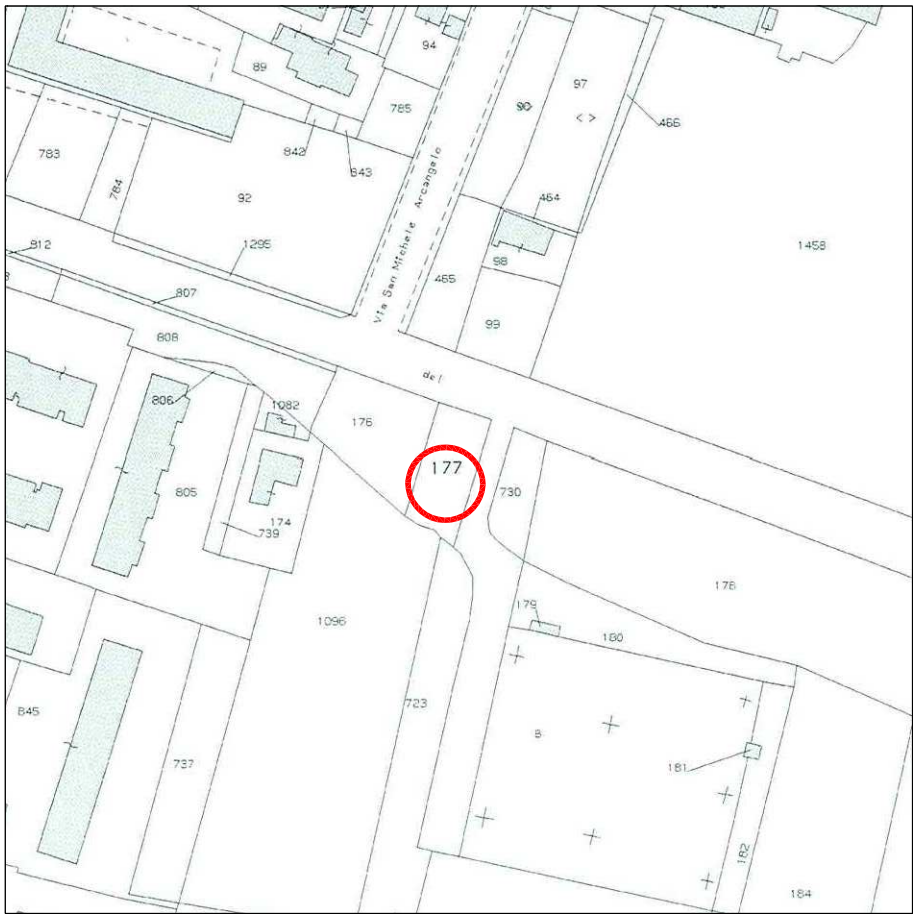

ESTRATTO CATASTALE scala 1:2000

Comune di PADOVA (PD)

Foglio 32 mappale 177 (porzione)

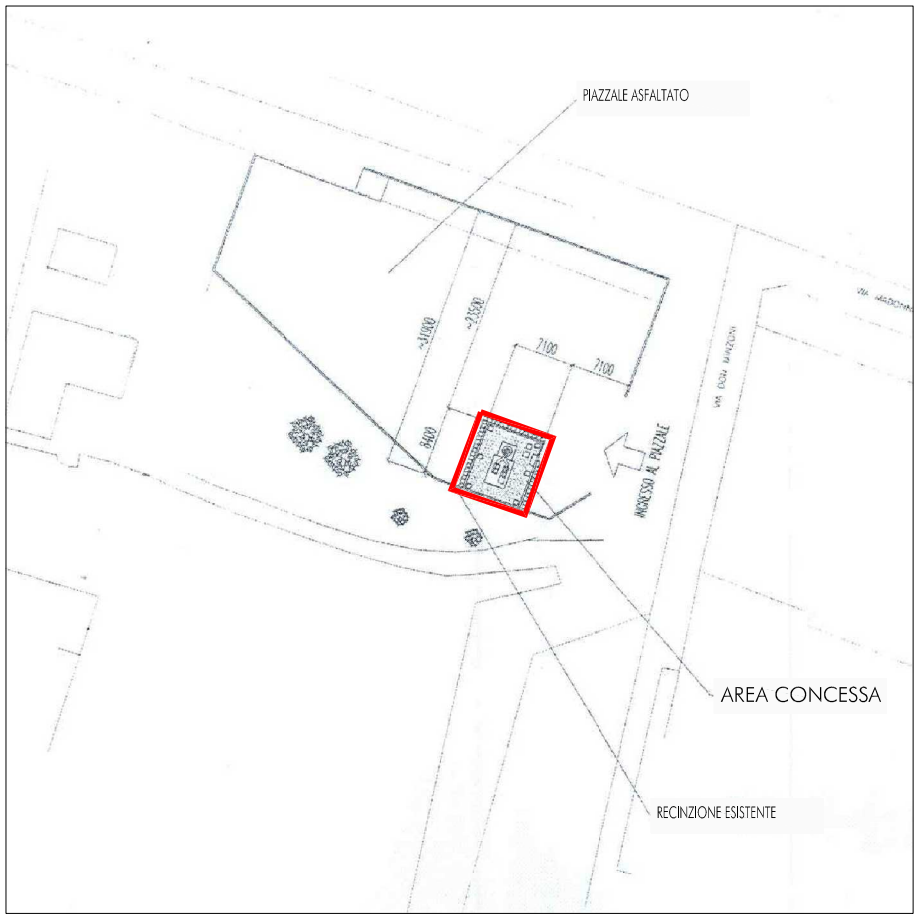

PLANIMETRIA GENERALE

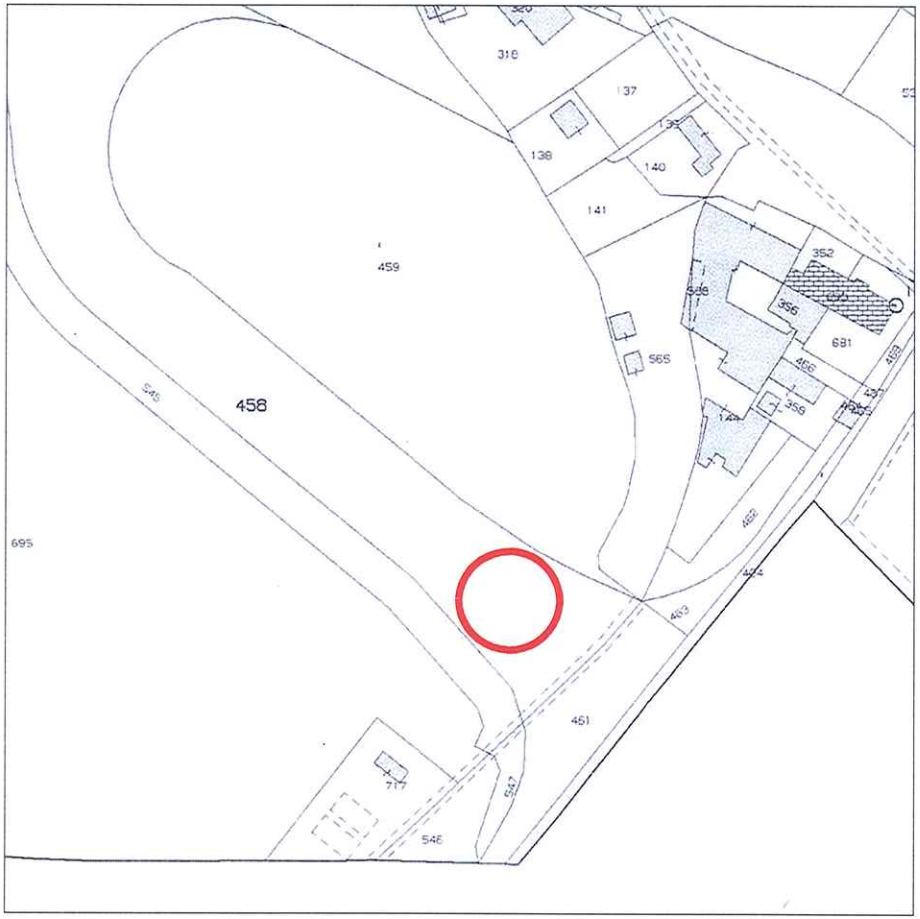

ESTRATTO CATASTALE scala 1:2000

Comune di PADOVA (PD)

Foglio 175 mappale 458 (porzione)

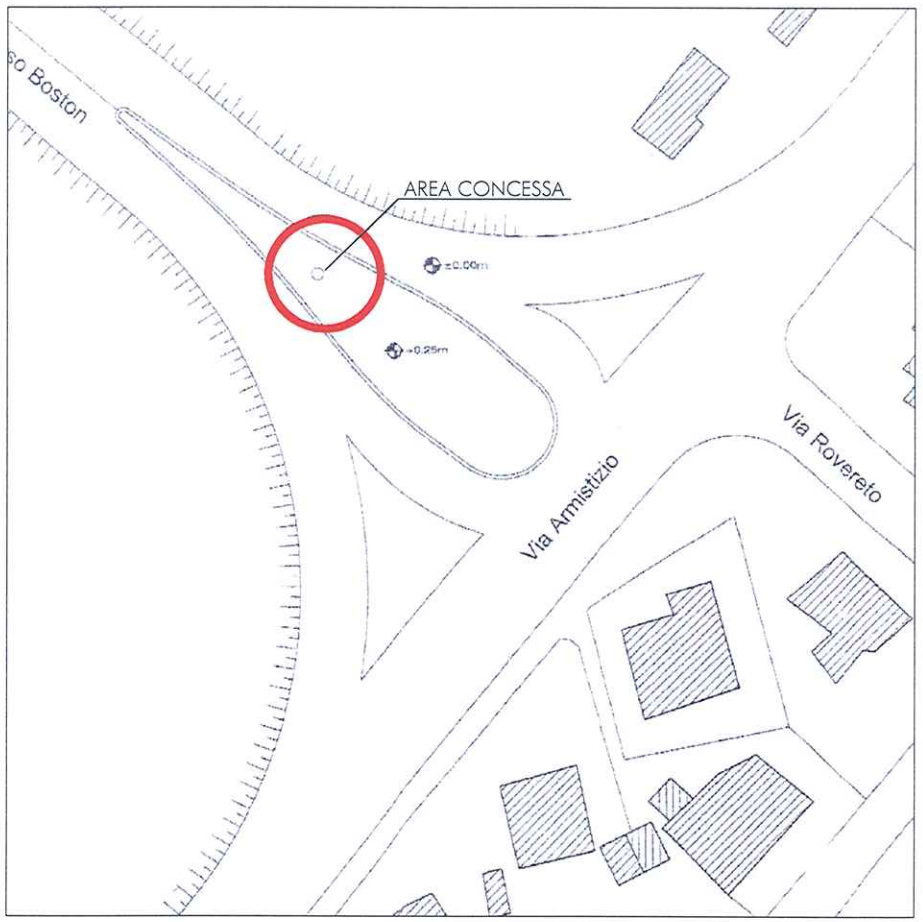

PLANIMETRIA GENERALE

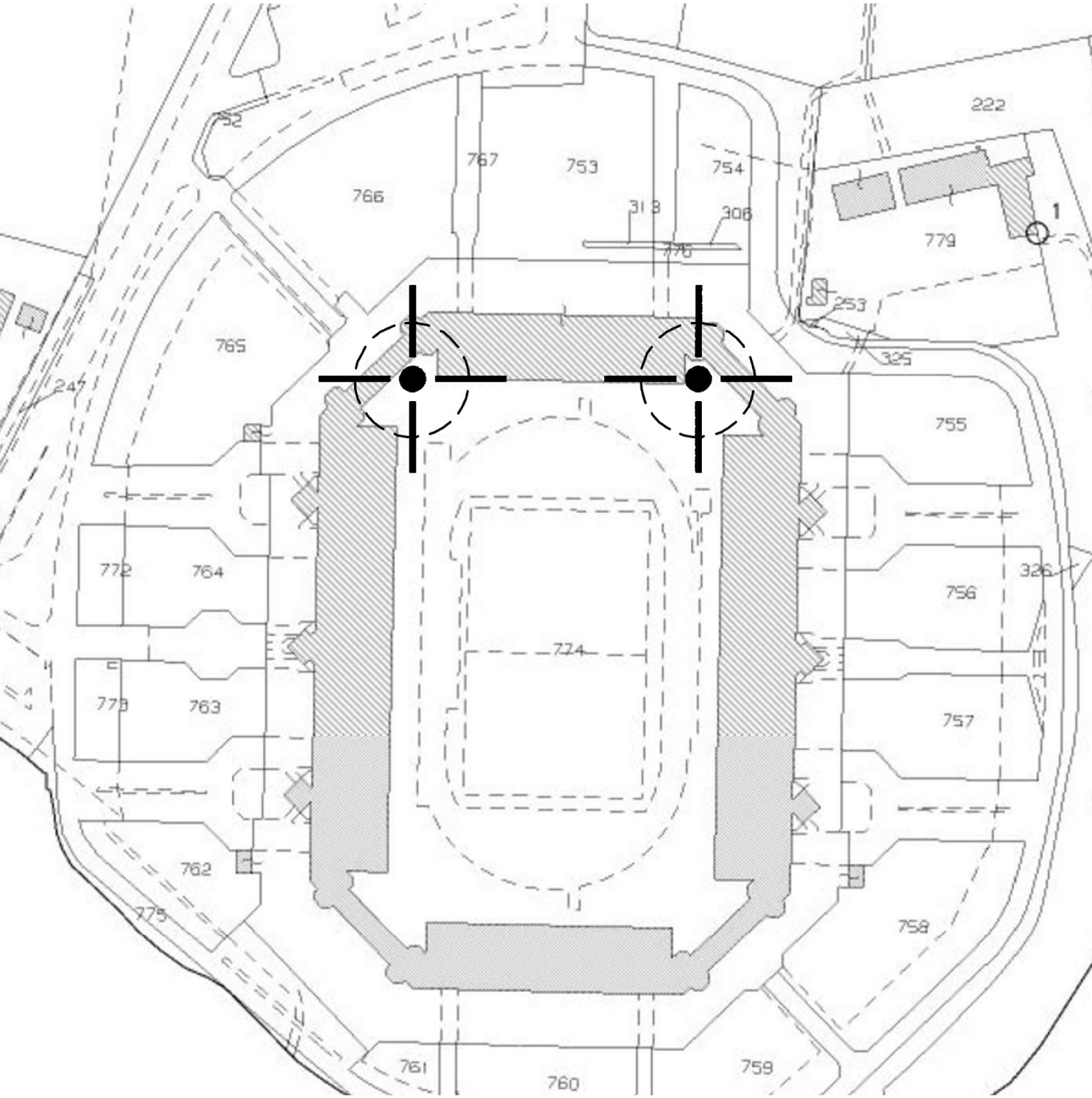

222
752
767
753
754
766
313
306
776
779
1
253
765
325
247
755
772
764
326
756
774
773
763
757
762
775
758
761
760
759

ArcGIS Web Map



29/09/2026, 16:43:09

- Grafo Vie
- Numeri Civici
- Vie
- Isolati
- Fabbricati catastali
- Particelle catastali
- Patrimonio Acquisizioni-Cessioni
- Patrimonio Cessioni

STADIO COLBACCHINI, FOGLIO 42, MAPPALE 200 PARTE

1:442

0 0,0035 0,007 0,014 mi

0 0,005 0,01 0,02 km

Web AppBuilder for ArcGIS

ArcGIS Web Map



29/09/2026, 16:37:07

- Grafo Vie
- Numeri Civici
- Vie
- Isolati
- Fabbricati catastali
- Particelle catastali

CORSO STATI UNITI, FOGLIO 149, MAPPALE 45 PARTE

1:877

0 0,0075 0,015 0,03 mi

0 0,01 0,02 0,04 km

Web AppBuilder for ArcGIS

Foglio 18 Mappale 317 parte

